








2045 13th Street, Boulder, CO 80302 303-441-3930 [www.bouldercounty.org/lu](http://www.bouldercounty.org/lu)

## NEDERLAND PRIMARY PLANNING AREA

## Legend

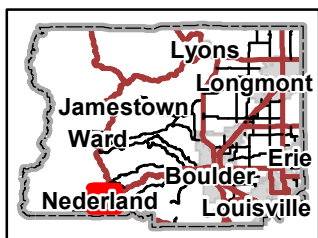
-  Primary Planning Area (PPA)
-  Town of Nederland
- Public Lands
  -  County Open Space
  -  County Conservation Easement
  -  Other Open Space
  -  USFS Land
  -  Private Conservation Easements

*\*The intent of this map is to show the Nederland Primary Planning Area in more detail. It is a subset of the Nederland Planning Area IGA Map.*

0 1,000 2,000 ft

1 inch = 2,000 feet

### Area of Detail



The user agrees to all Terms of Use set forth by Boulder County. For Terms of Use, please visit: [www.bouldercounty.org/mapdisclaimer](http://www.bouldercounty.org/mapdisclaimer)

